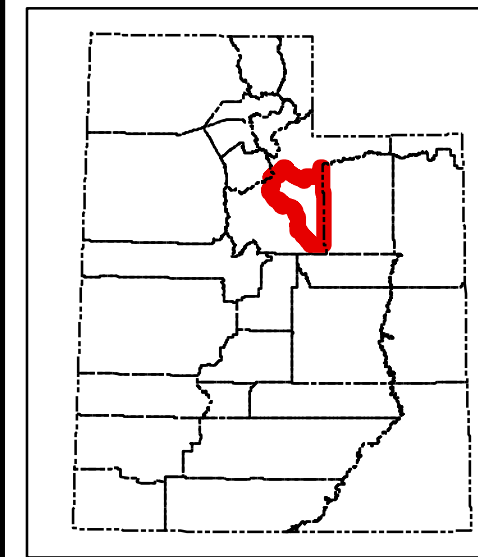


Location Map



Legend

- Selected County
- County Boundaries
- Municipalities
- Utah Streets & Roads**
- Freeway
- US Highway
- State Highway
- Local

Description

The geographic boundaries of Wasatch County are described as follows:
 Beginning at a point on the summit of the Uintah Range due north of the center line between the east and west range line of range 9 west of the Uintah special meridian, thence southwesterly along the summit of said range to a point east of the headwaters of the Provo River farthest east; thence west to the said headwaters; thence down the middle of the channel of said river to the high bluff below Goddard's Ranch; thence northerly to the point where the road between the Rhodes Valley and Salt Lake City crosses the summit of the range south and east of the headwaters of East Canyon and Silver Creeks; thence north to said point of crossing; thence southwesterly along said last mentioned summit to the summit of the Wasatch Range at a point north of a point on the Provo River one-fourth of a mile upstream from the middle of the mouth of the north fork of said river; thence south to the summit of the range east of the headwaters of Hobble and Spanish Fork Creeks; thence southeasterly along said last mentioned summit to the point where the White River and Spanish Fork Road crossed said summit in February, 1880; thence south to the second standard parallel south, Salt Lake base and meridian (which point is also an extension east from the Salt Lake base line of the line between townships 10 and 11 south of Salt Lake meridian); thence east along this line to its intersection with the center line between the east and west range lines of range 9 west of the Uintah special meridian; thence following the center line of the said range 9 west of the Uintah special meridian to its northern extremity; thence due north to the point of beginning

Narrative

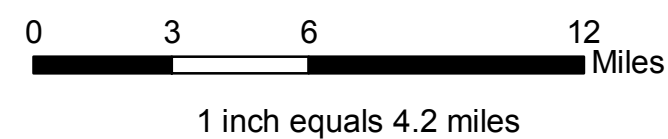
This map has been created to fulfill the requirements under Section 17-50-104, State of Utah Code: Counties of the state – County boundaries maintained by Lieutenant Governor. The counties of the state are those whose geographic boundaries are described in the official county boundary records maintained by the office of the lieutenant governor and may be changed only in accordance with the provisions of this title. The office of the lieutenant governor shall maintain the official county boundaries for the counties of the state and update those boundaries upon the lieutenant governor's issuance, under Section 67-1a-6.5, of an applicable certificate, as defined in that section. The county boundary described on this map has been created from the original county description. If changes have been made to the county boundary in accordance with the provisions outlined in state code, the changes are shown in the graphic representation of the boundary; the calls from the boundary adjustment plat have been added to the original description and a reference to the certification document points to the area of change. This map provides a general graphic location of the boundary without being tied to the ground using the Public Land Survey System. If more accurate information is needed, a ground survey is required.

Certification

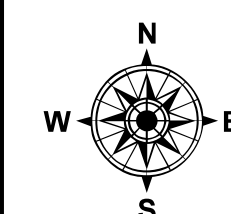
I Sean A. Fernandez, Professional Land Surveyor, as prescribed by the laws of the State of Utah and holding license No. 312775 do hereby certify: That this map was prepared by me or under my direction together with the best available data; That due care was exercised in preparing this map; That this map is a geographic representation of the County Boundary to the best of my knowledge and conviction.

DRAFT

Greg Bell
 LIEUTENANT GOVERNOR
 Utah State Capitol
 Suite 220
 Salt Lake City UT 84114
elections@utah.gov



Sean A. Fernandez PLS
 STATE CADASTRAL SURVEYOR
 Automated Geographic Reference Center (AGRC)
 1 State Office Building, Rm 5130
 Salt Lake City, Ut 84114
<http://gis.utah.gov/surveyresources>



Wasatch County Boundary Map

Drawn By: Mike Heagin Checked by: Sean Fernandez PLS

Print Date: May 5, 2010